

Staza Sv. Antona
 St. Anthony's trail | Heiligen Antonius Route |
 Percorso di Sant' Antonio

Page 11 | 0:30 h | MTB, gravel, trekking

Novajla - crkva sv. Antona | Novajla - St. Anthony's church | Novajla - St. Anton Kirche |
 Novajla - crkva sv. Antona

5.3 km | 60 m | 41 m | 5 m | 1.7 km / 3.6 km

Novaljsko polje
 Novajla's field | Novajla-Feld | Campo di Novajla

Page 12 | 0:30 h | MTB, gravel, trekking

Novajla - crkva sv. Antona | Novajla - St. Anthony's church | Novajla - St. Anton Kirche |
 Novajla - crkva sv. Antona

4.9 km | 120 m | 89 m | 5 m | 1.8 km / 3.1 km

Svetojanj
 Svetojanj | Svetojanj | Svetojanj

Page 13 | 2:00 h | MTB

Novajla - crkva sv. Antona | Novajla - St. Anthony's church | Novajla - St. Anton Kirche |
 Novajla - crkva sv. Antona

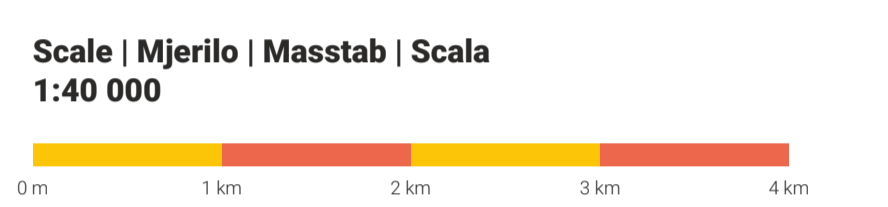

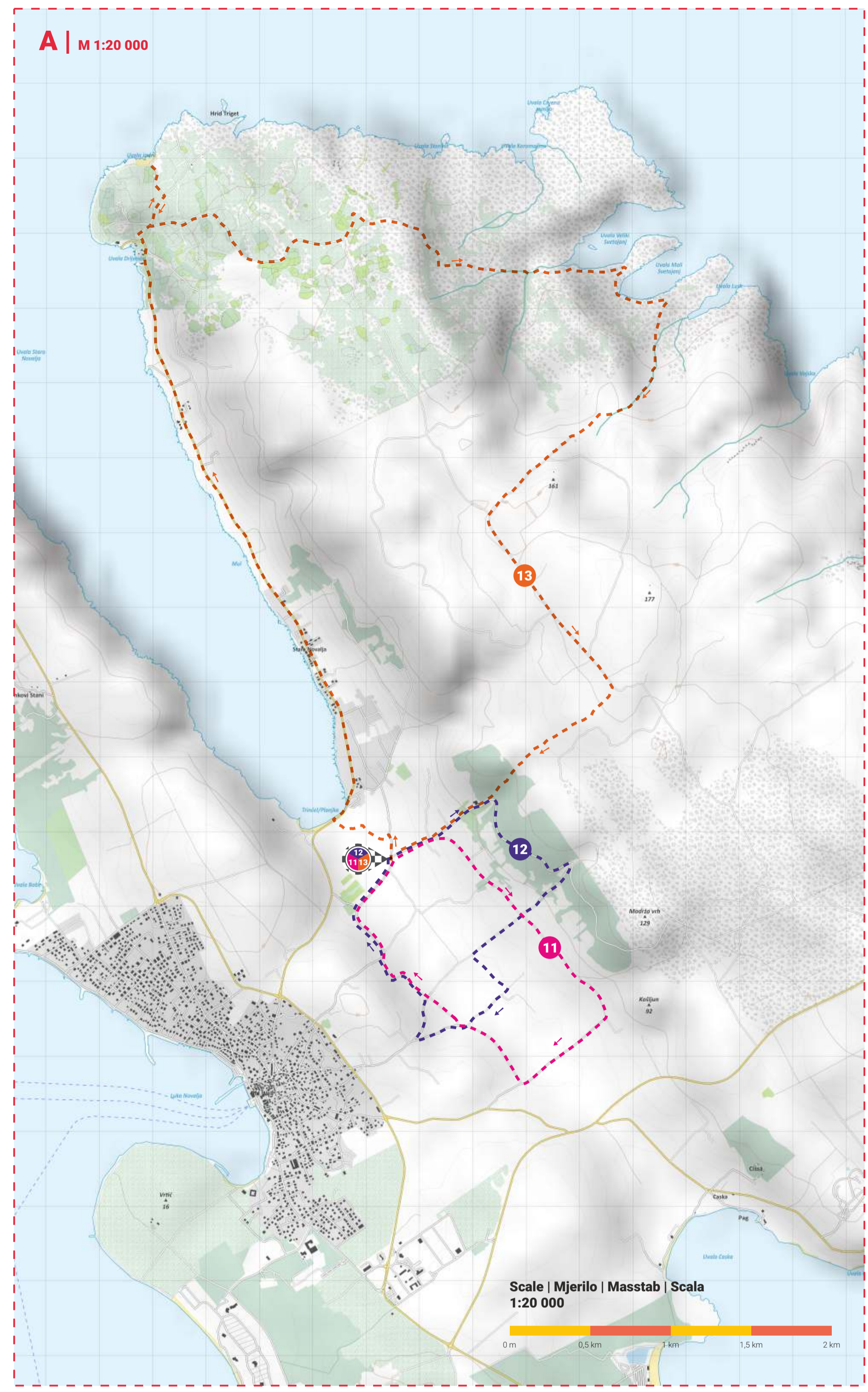
14.7 km | 310 m | 158 m | 2 m | 4 km / 10.7 km

Put Girenice
 Trail of Girenica | Girenica Route |
 Percorso di Girenica

Page 21 | 1:30 h | MTB, gravel, trekking

Kolan - izvor | Kolan - spring | Kolan - fonte | Kolan - Quelle

15.1 km | 290 m | 80 m | 3 m | 3.9 km / 11.2 km



14° 44' 14° 45' 14° 46' 14° 47' 14° 48' 14° 49' 14° 50' 14° 51' 14° 52' 14° 53' 14° 54' 14° 55' 14° 56' 14° 57' 14° 58' 14° 59' 15° 0' 15° 1' 15° 2' 15° 3' 15° 4' 15° 5' 15° 6' 15° 7'